Washington State Department of Agriculture

Pesticide Management Areas
Adams County

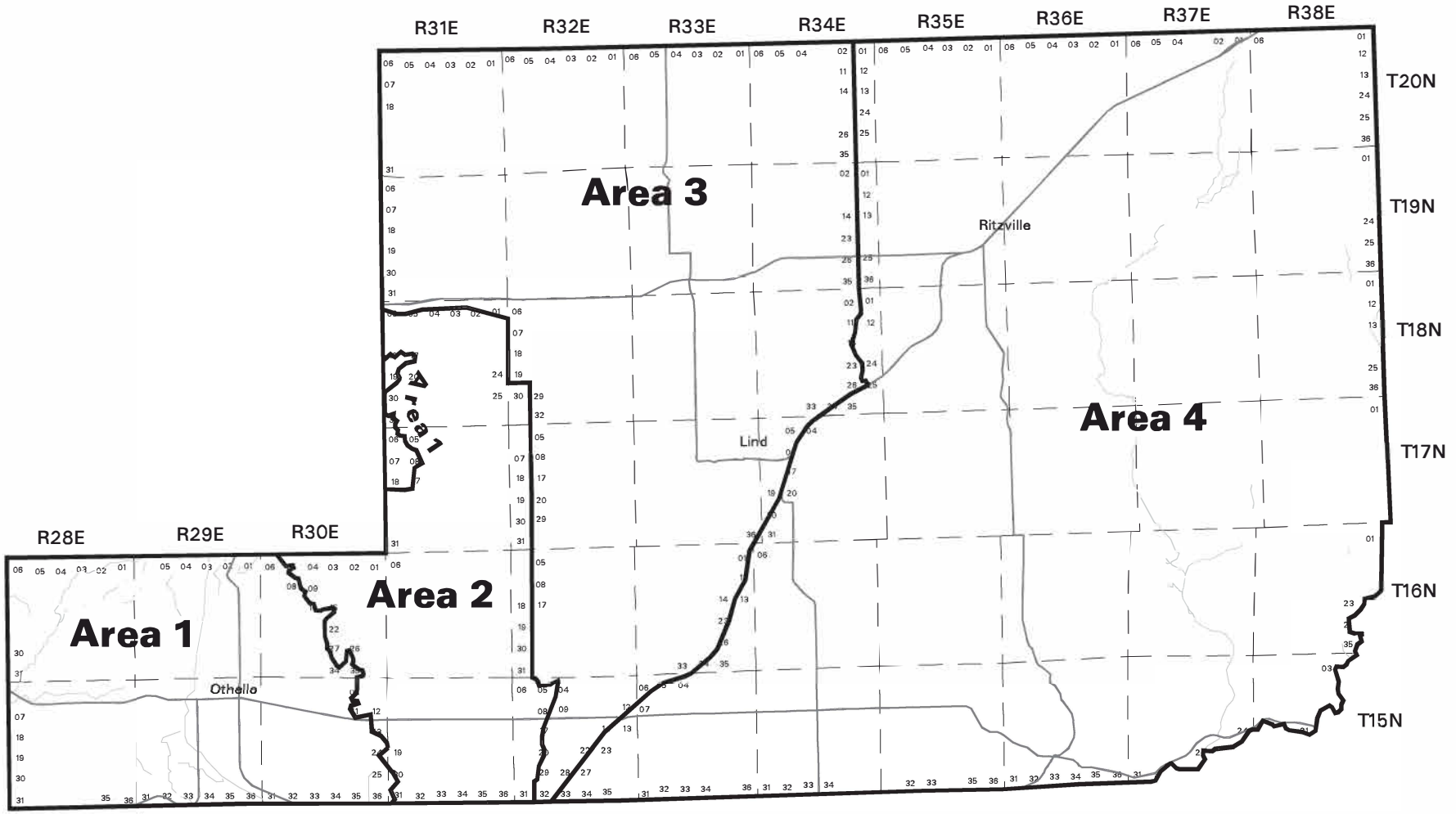

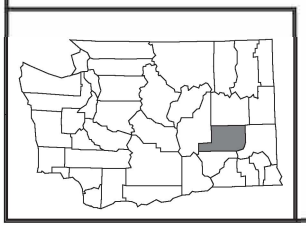

Scale: 1" = 40000 feet

0 3 6 9 12 MILES

Copyright (C) 2005 Yakima County
Geographic Information Services
128 N 2nd St 4th Floor Yakima, WA 98901
(509) 574-2990 June 06, 2005

/disk_5/projects/non_county/wsdoa/adams_8x11.aml

Washington State Department of Agriculture

Pesticide Management Areas
Franklin County

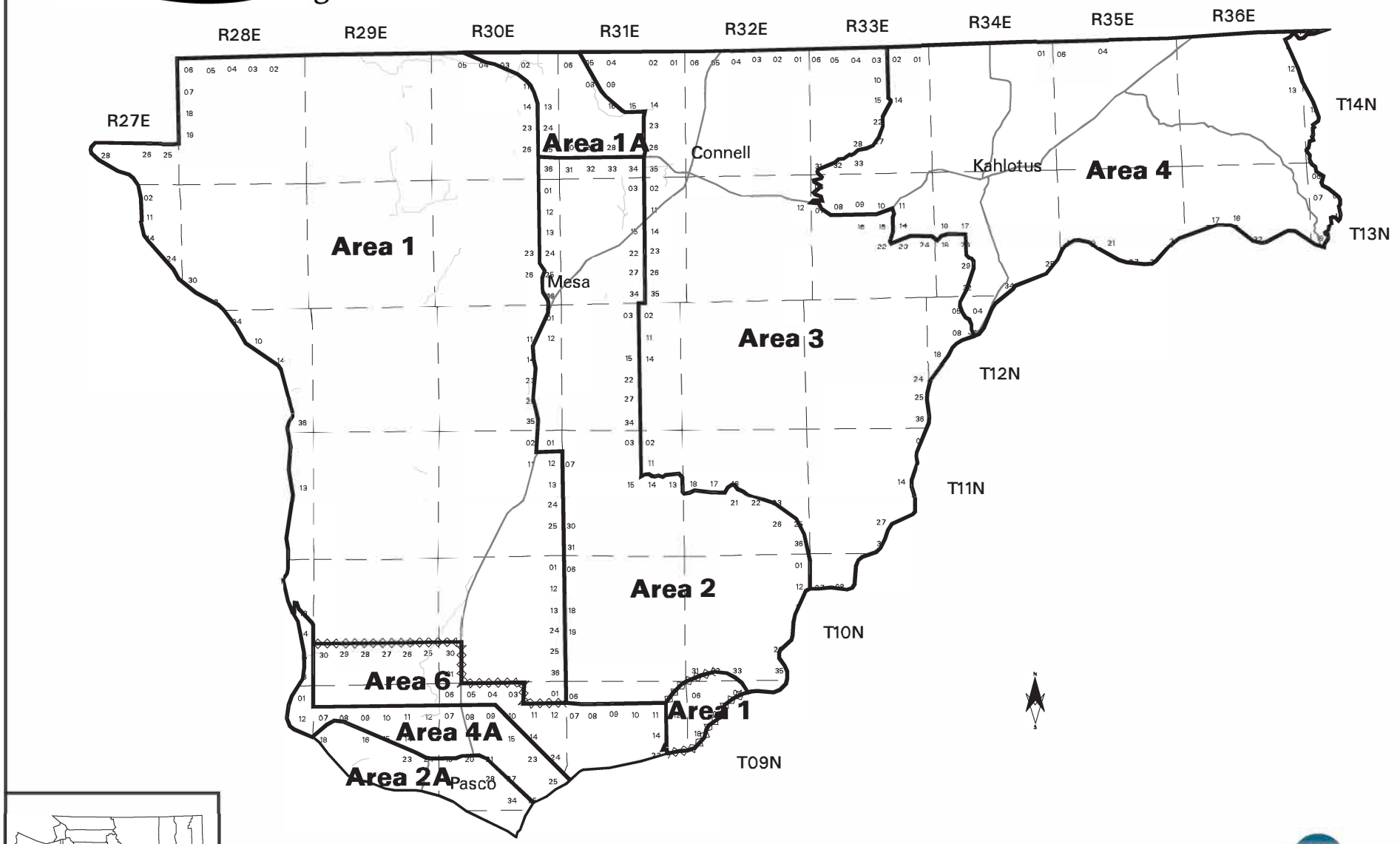

Copyright (C) 2005 Yakima County
Geographic Information Services
128 N 2nd St 4th Floor Yakima, WA 98901
(509) 574-2990 June 01, 2005

/disk_5/projects/non_county/wsdoa/franklin_8x11.aml

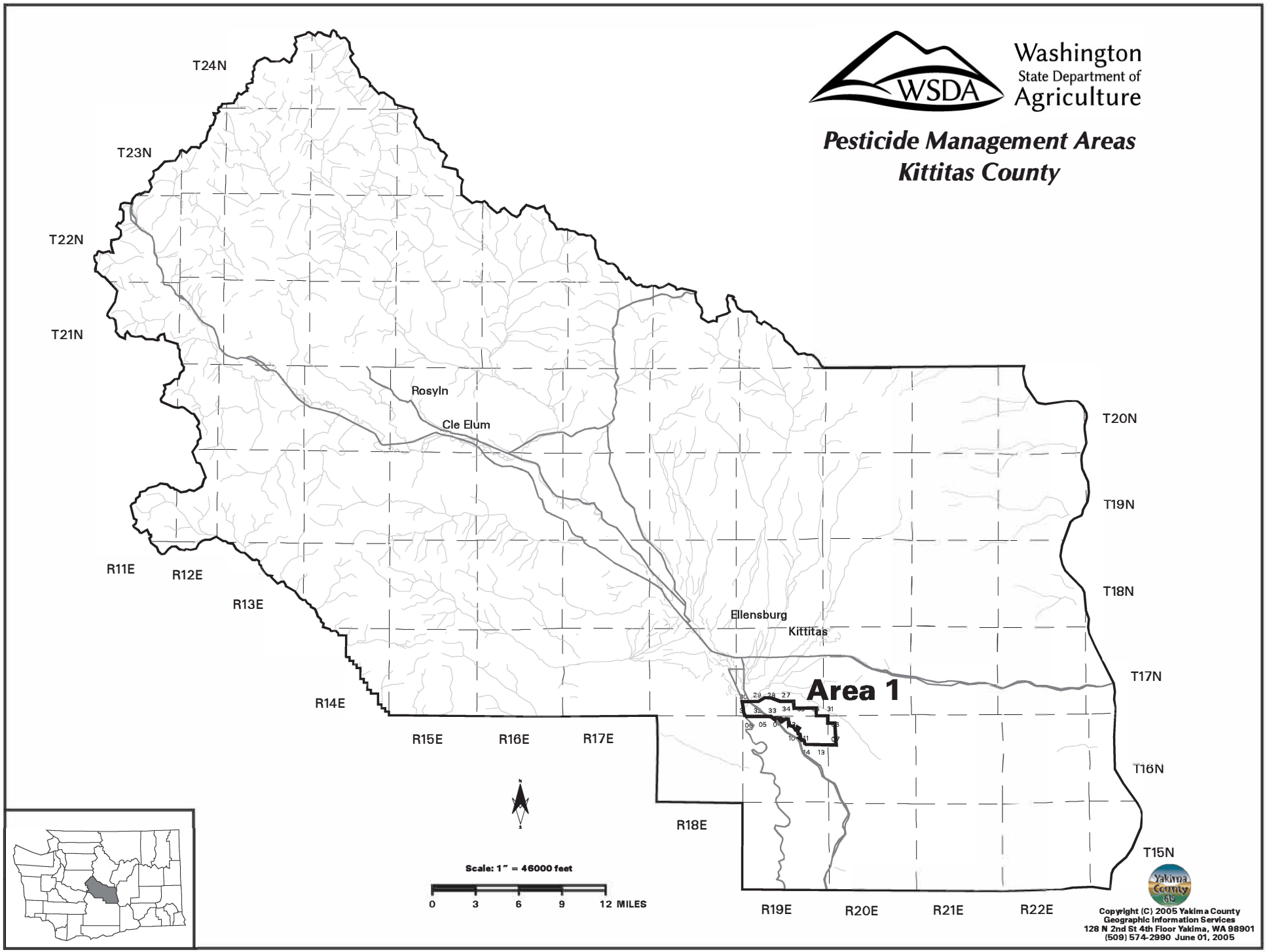

/disk_5/projects/non_county/wsdoa/kittitas_8x11.aml

Washington State Department of Agriculture

Pesticide Management Areas
Klickitat County

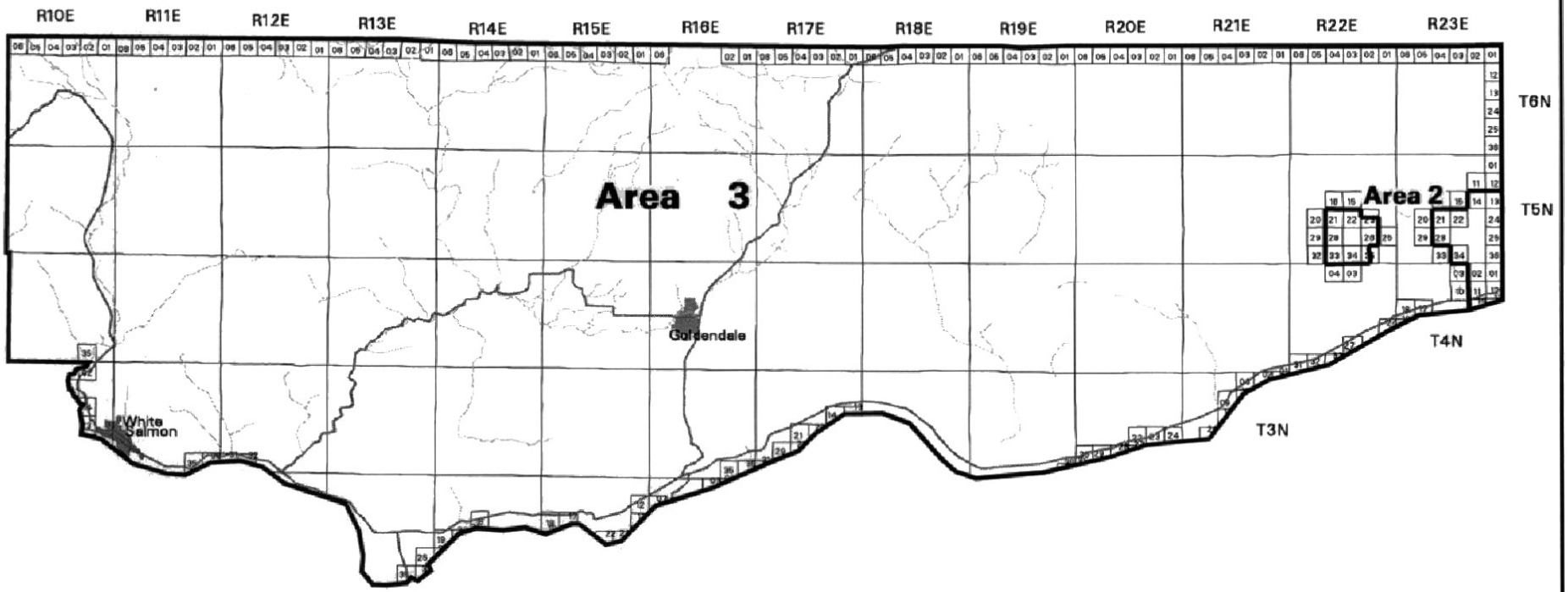

Scale: 1" = 48000 feet

0 3 6 9 12 MILES

Yakima County GIS
Yakima County
Geographic Information Services
128 N 2nd St Rm 421 Yakima, WA 98901
(509) 574-2990 August 27, 1999

/disk_5/projects/non_county/wsdoa/klickitat_8x11.aml

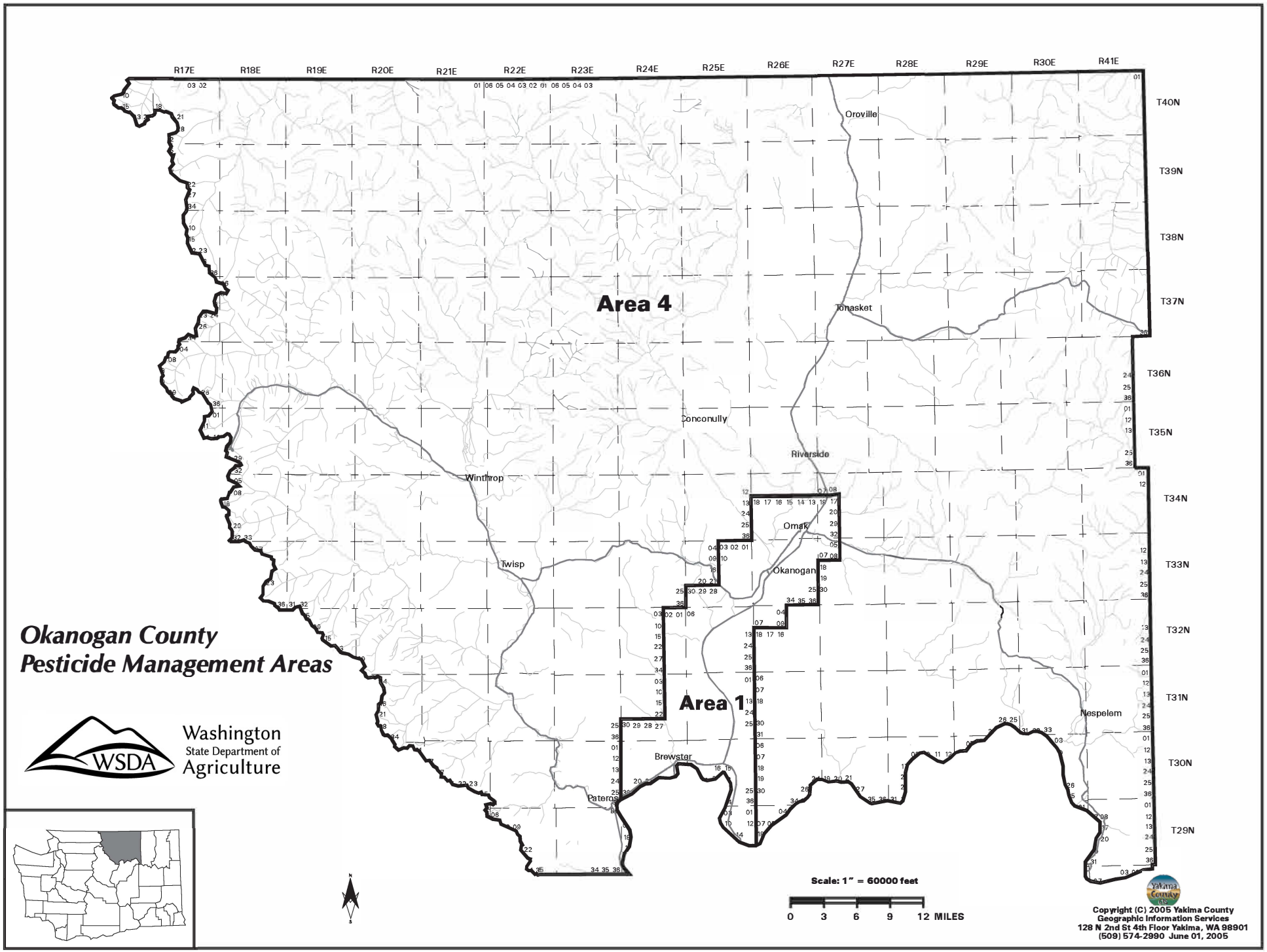

/disk_5/projects/non_county/wsdoa/okanogan_8x11.aml

Washington State Department of Agriculture

Pesticide Management Areas
Walla Walla County

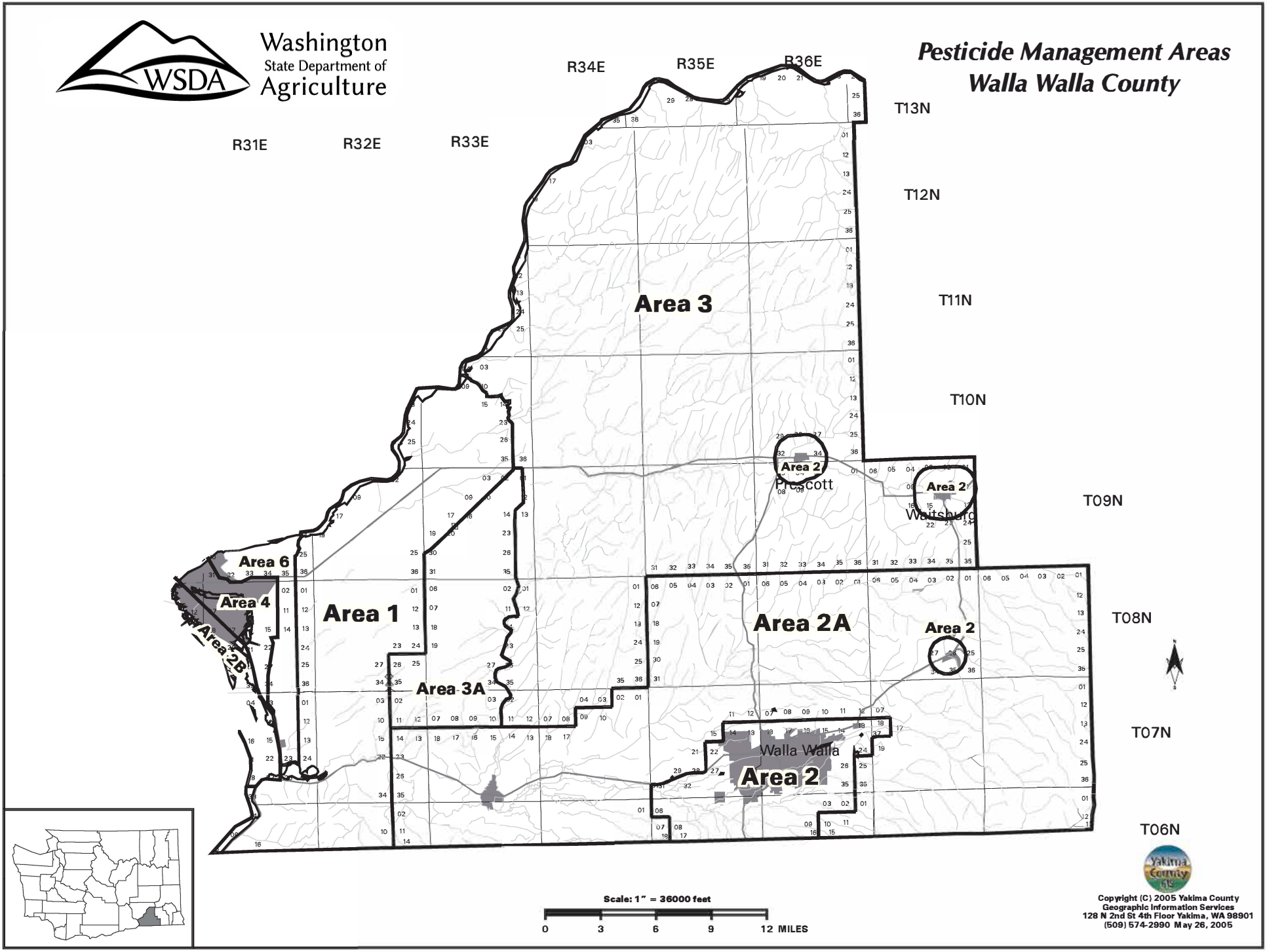

/disk_5/projects/non_county/wsdoa/walla_8x11.aml

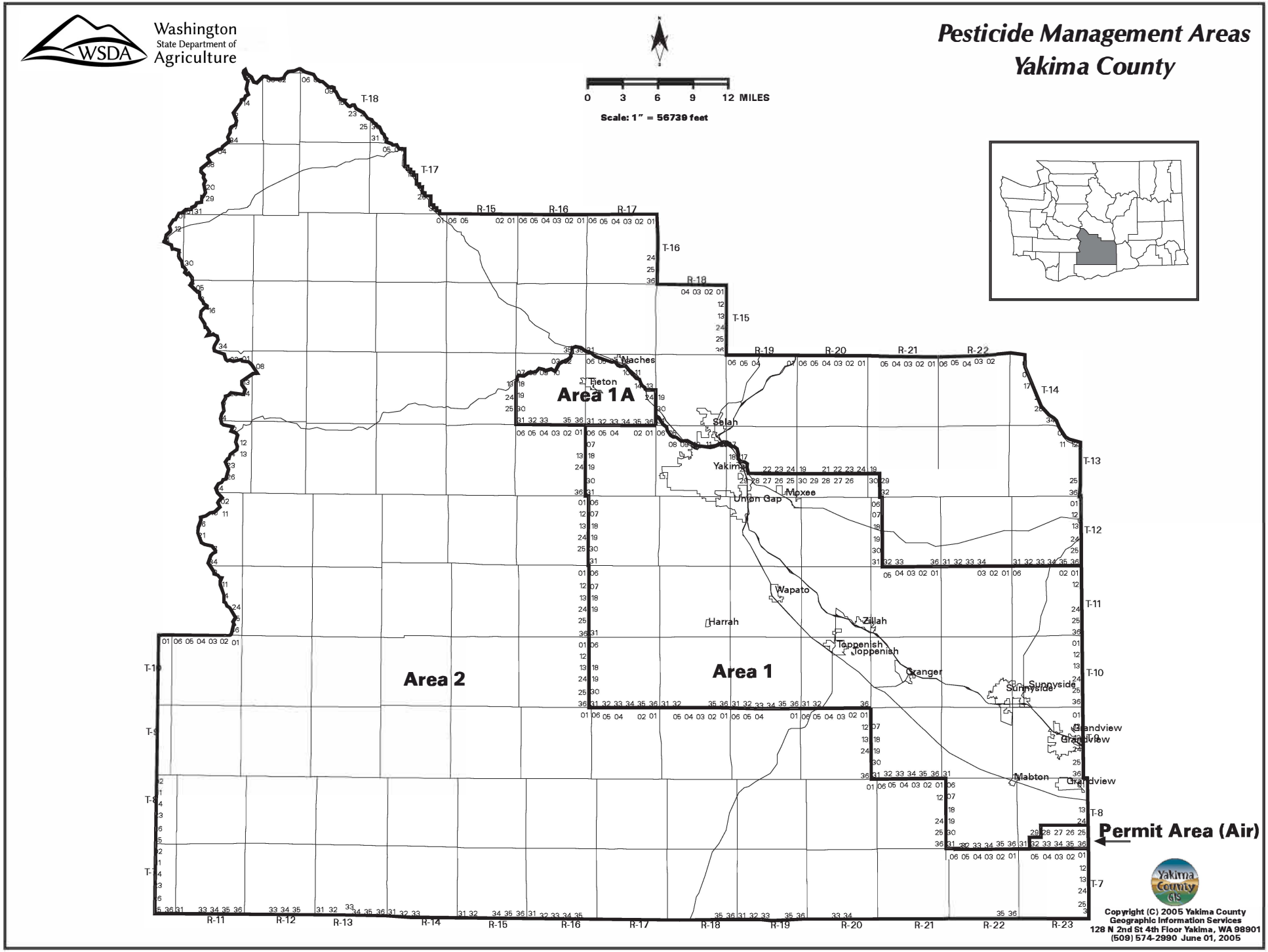

/disk_5/projects/non_county/wsdoa/yakima_8x11.aml

Washington State Department of Agriculture

Pesticide Management Areas
Benton County

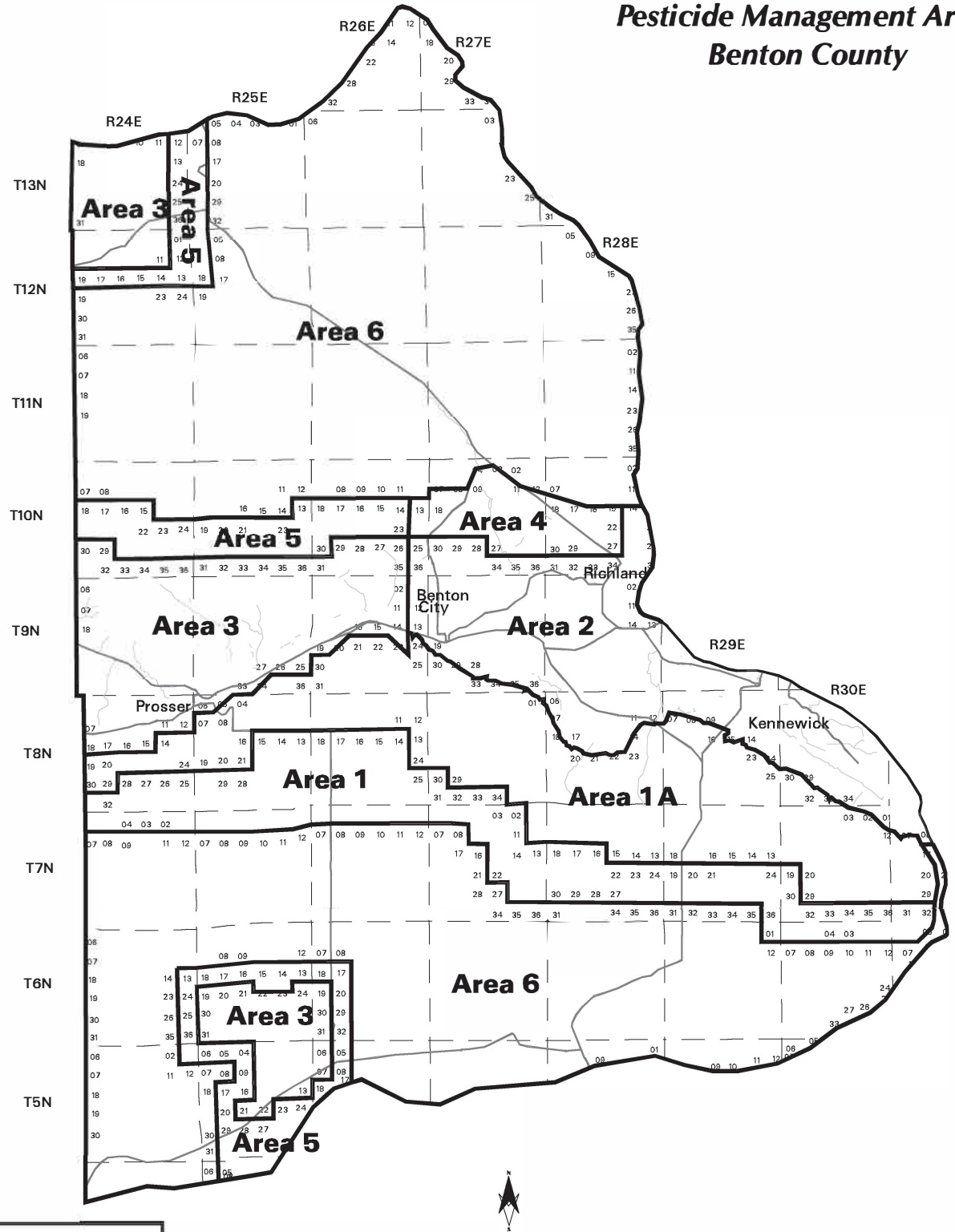

Copyright (C) 2005 Yakima County
Geographic Information Services
128 N 2nd St 4th Floor Yakima, WA 98901
(509) 574-2990 June 01, 2005

/disk_5/projects/non_county/wsdoa/benton_8x11.aml

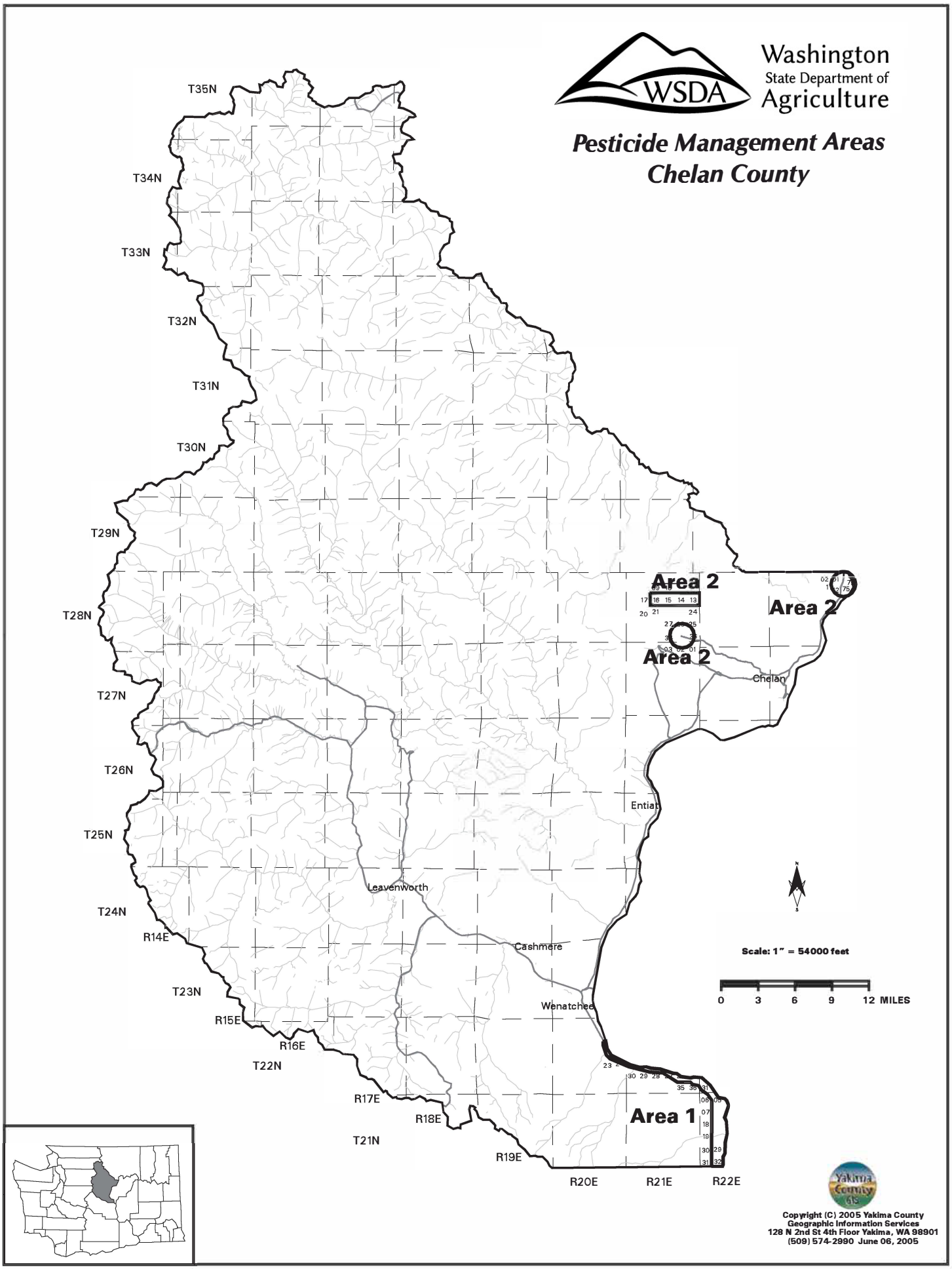

/disk_5/projects/non_county/wsdoa/chelan_8x11.aml

Washington State Department of Agriculture

Pesticide Management Areas
Columbia County

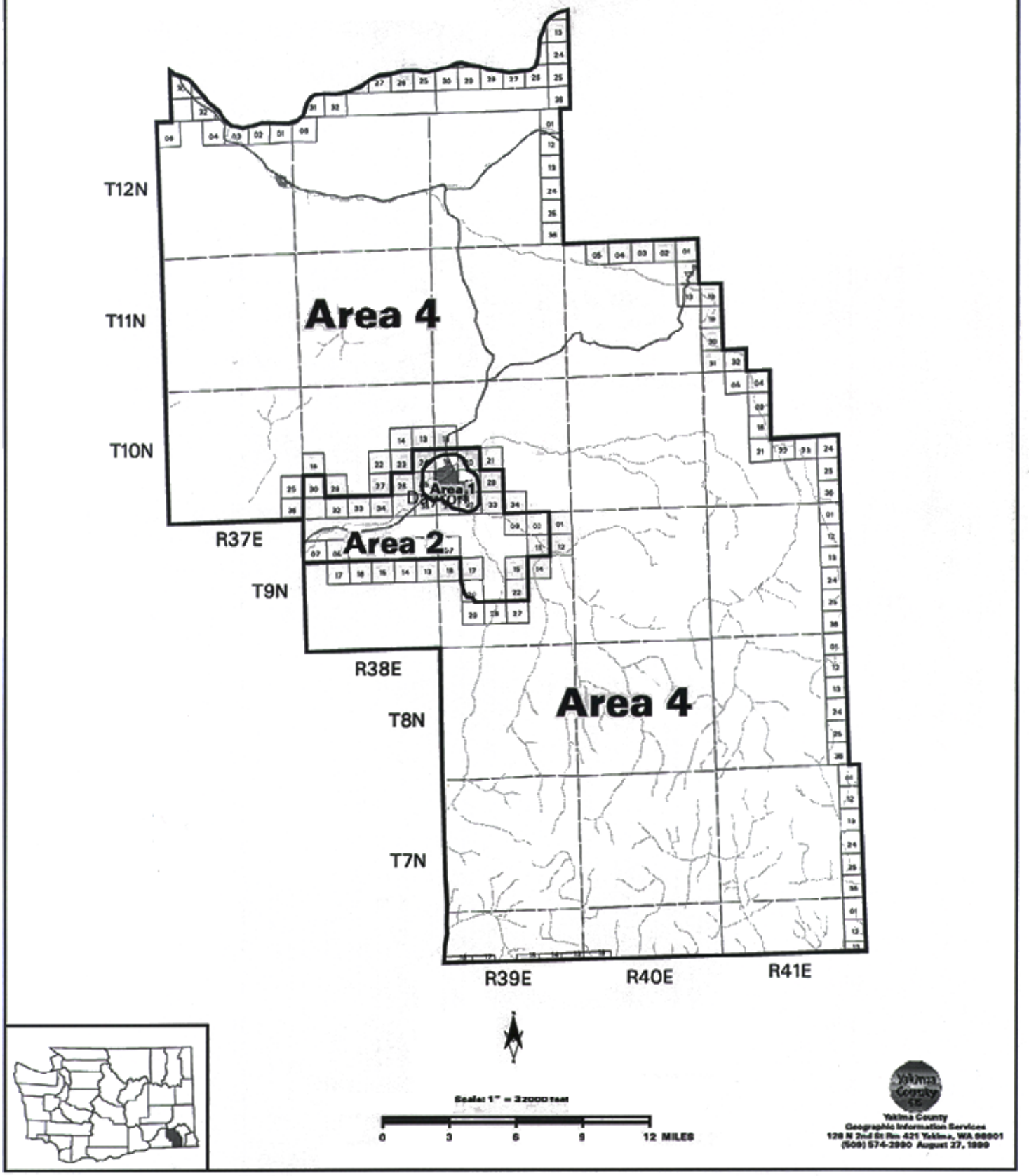

/disk_5/projects/non_county/wsdoa/columbia_8x11.aml

Washington State Department of Agriculture

Pesticide Management Areas
Douglas County

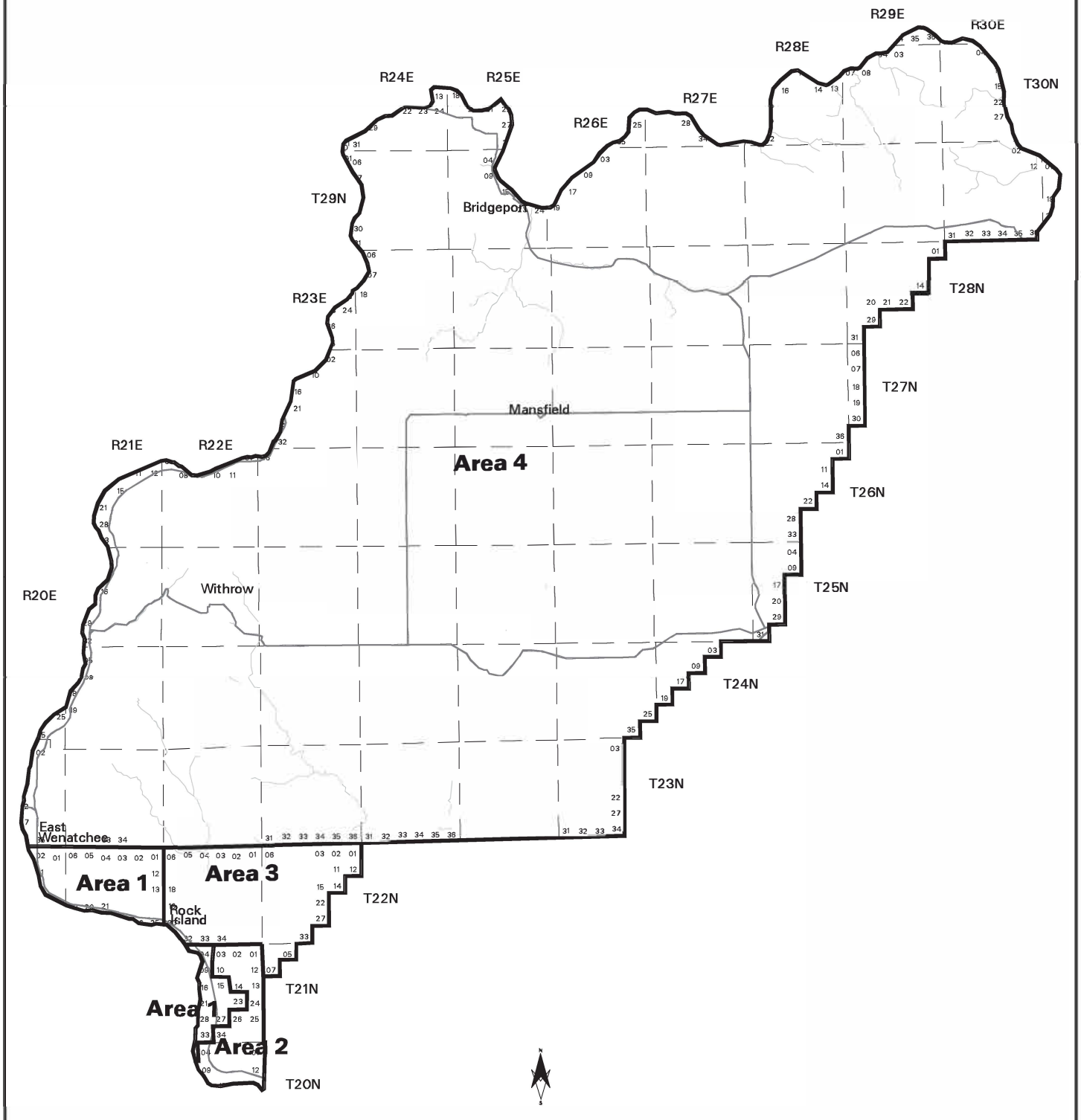

Copyright (C) 2005 Yakima County
Geographic Information Services
128 N 2nd St 4th Floor Yakima, WA 98901
(509) 574-2990 June 06, 2005

/disk_5/projects/non_county/wsdoa/douglas_8x11.aml

Washington State Department of Agriculture

Pesticide Management Areas
Garfield County

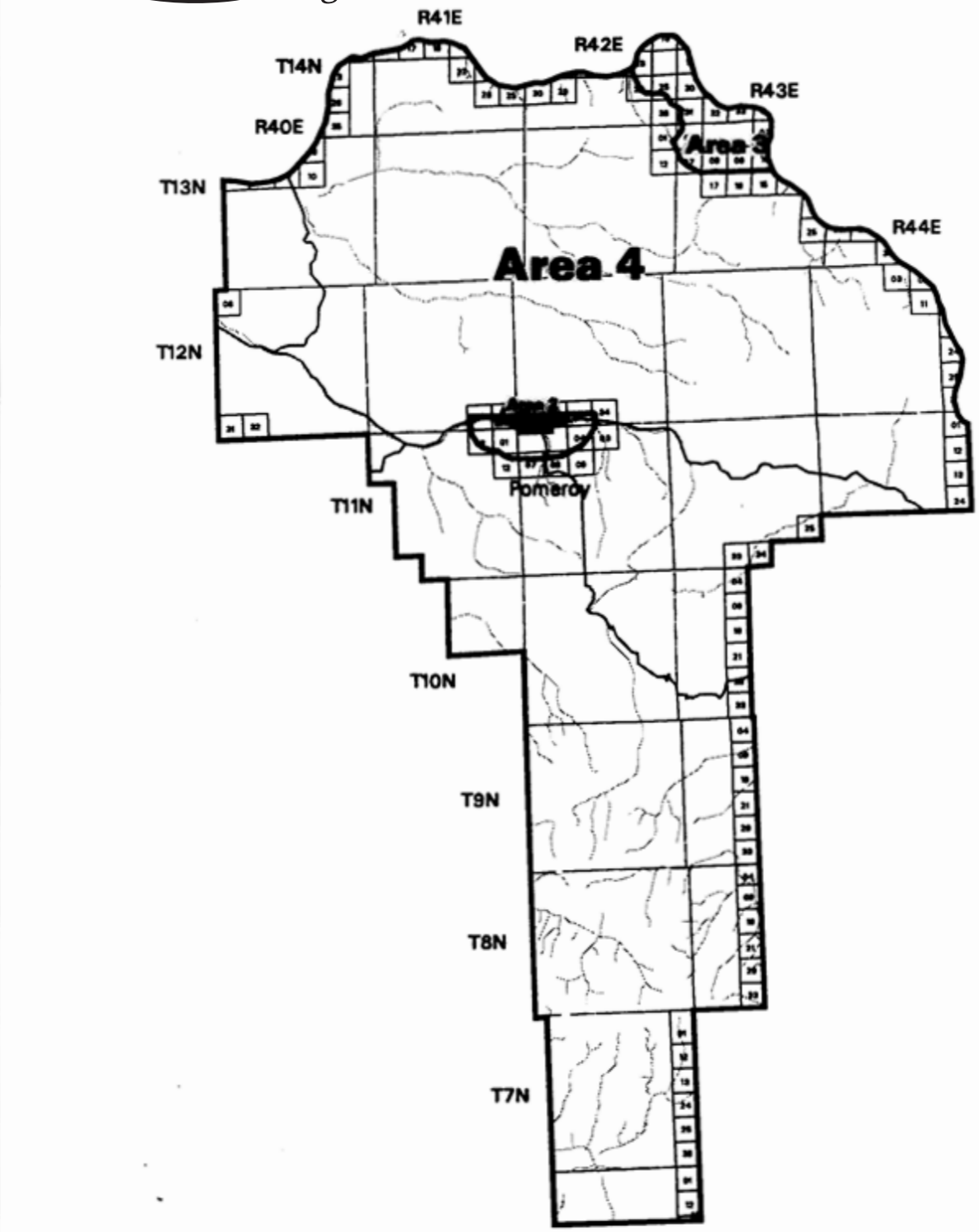

Washington State Department of Agriculture

Pesticide Management Areas

Grant County

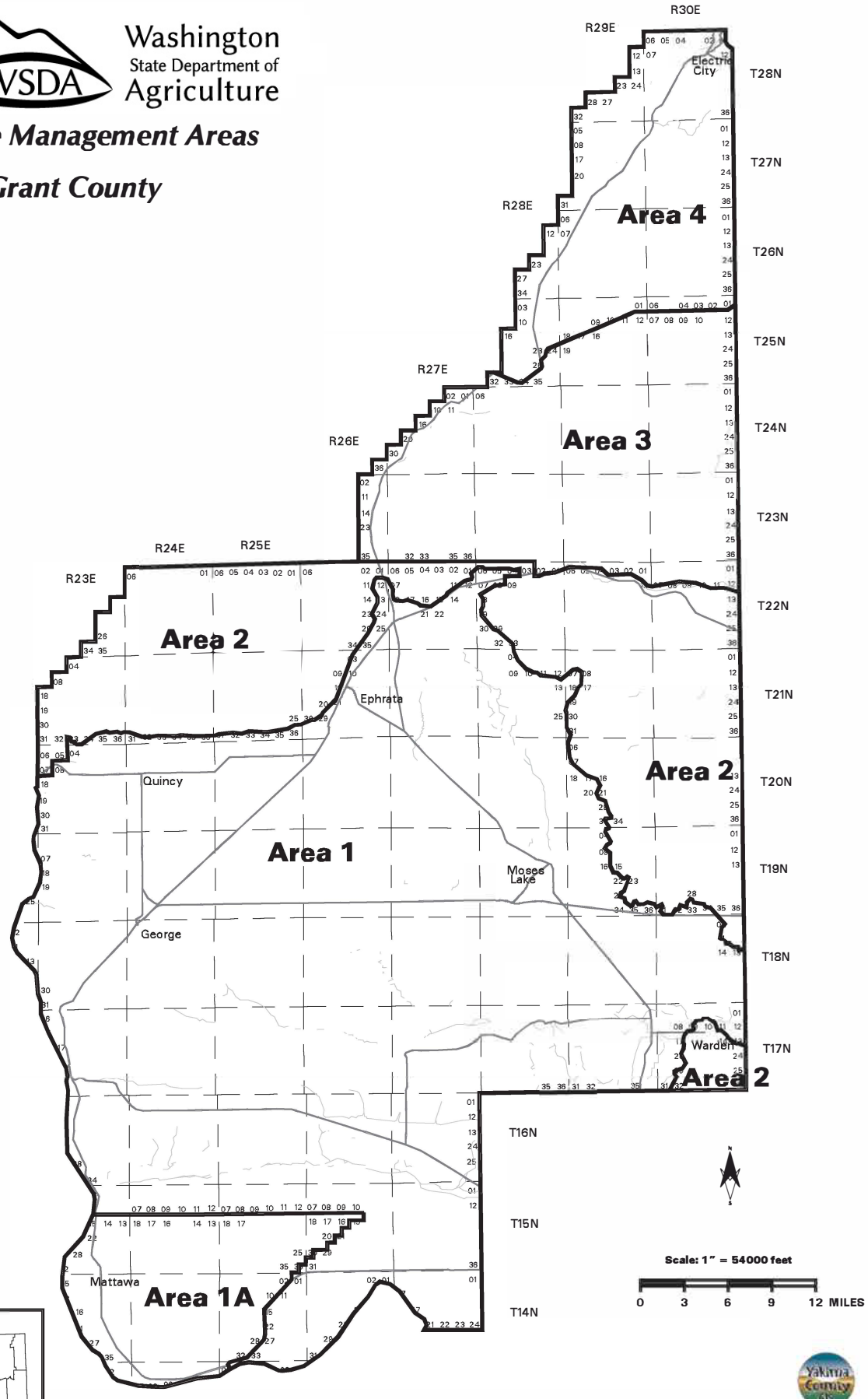

Copyright (C) 2005 Yakima County
Geographic Information Services
128 N 2nd St 4th Floor Yakima, WA 98901
(509) 574-2990 June 01, 2005

/disk_5/projects/non_county/wsdoa/grant_8x11.aml

Washington State Department of Agriculture

Pesticide Management Areas
Lincoln County

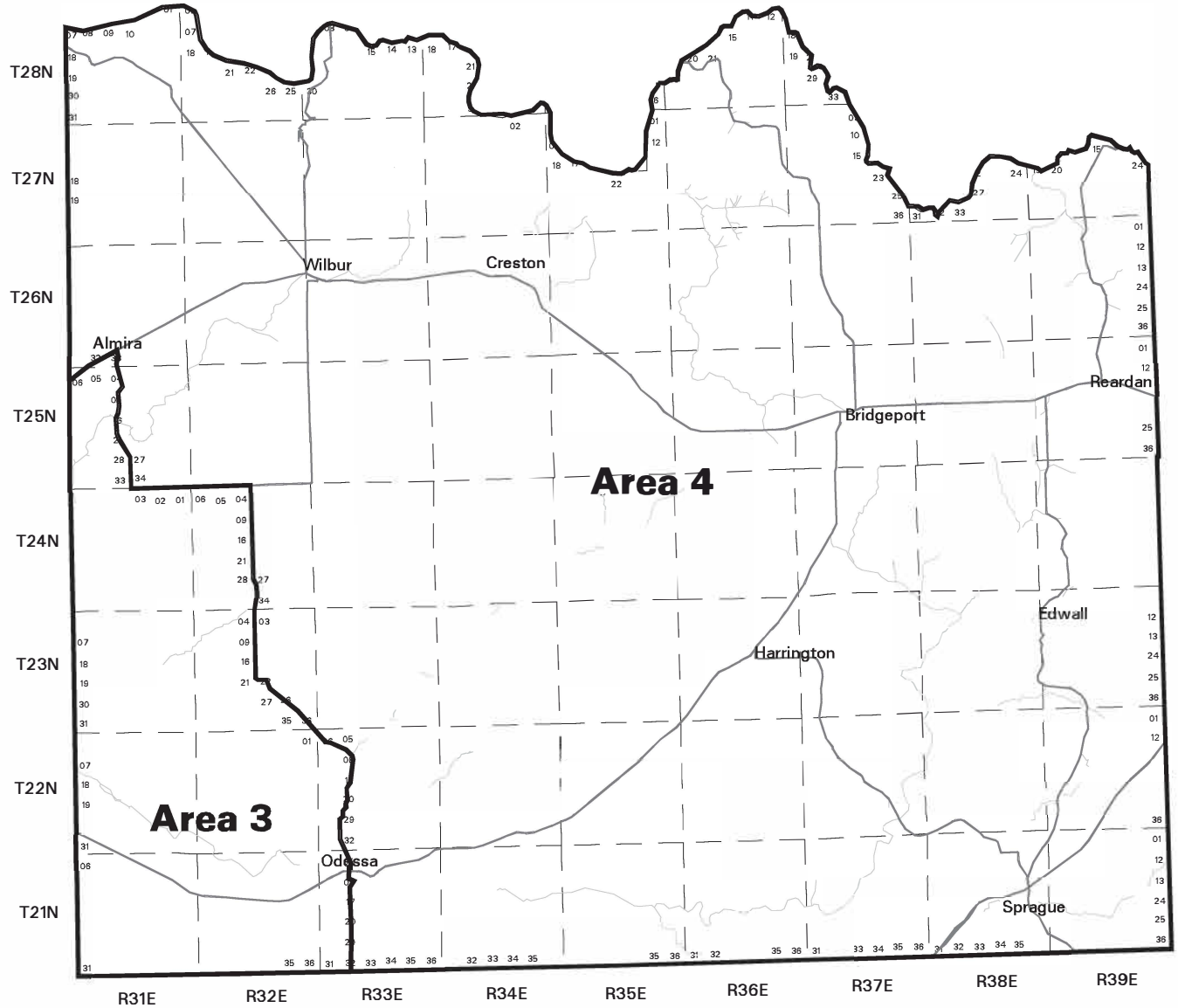

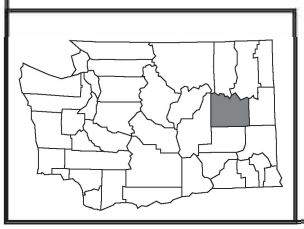

Scale: 1" = 44000 feet

0 3 6 9 12 MILES

Copyright (C) 2005 Yakima County
Geographic Information Services
128 N 2nd St 4th Floor Yakima, WA 98901
(509) 574-2990 June 01, 2005

/disk_5/projects/non_county/wsdoa/lincoln_8x11.aml

Washington State Department of Agriculture

Pesticide Management Areas
Spokane County

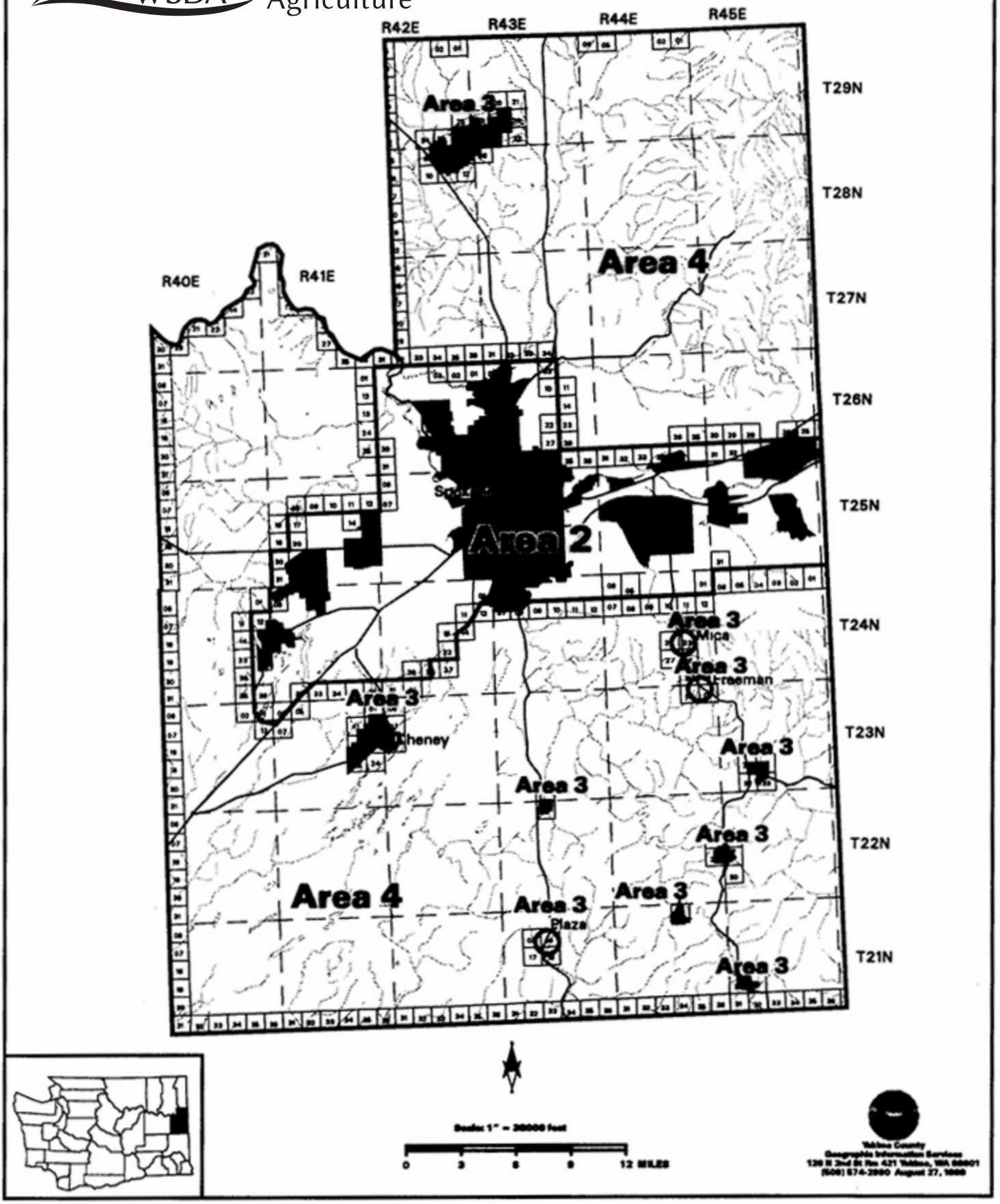

/disk_5/projects/non_county/wsdoa/spokane_8x11.aml

Washington State Department of Agriculture
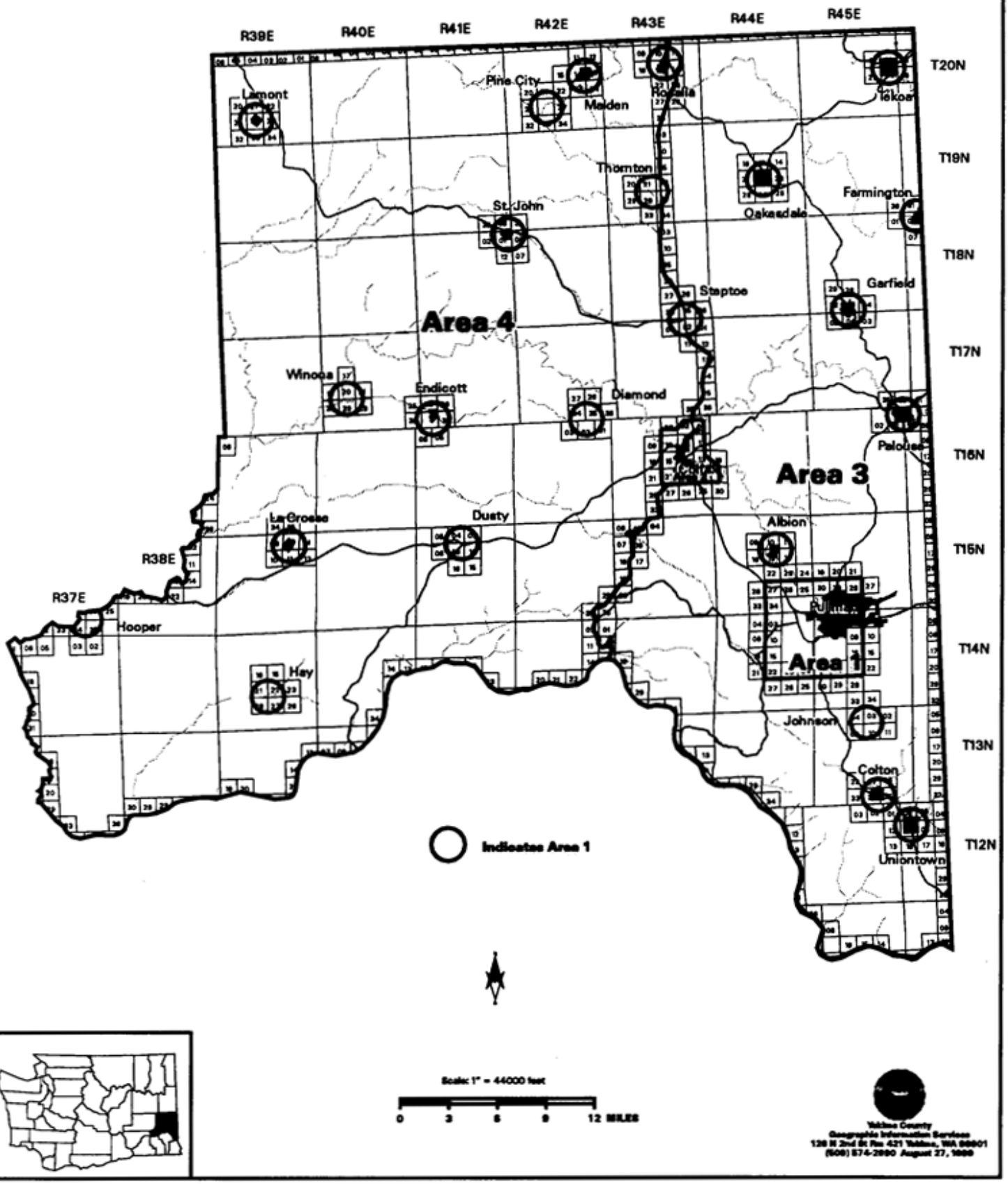
Pesticide Management Areas
Whitman County